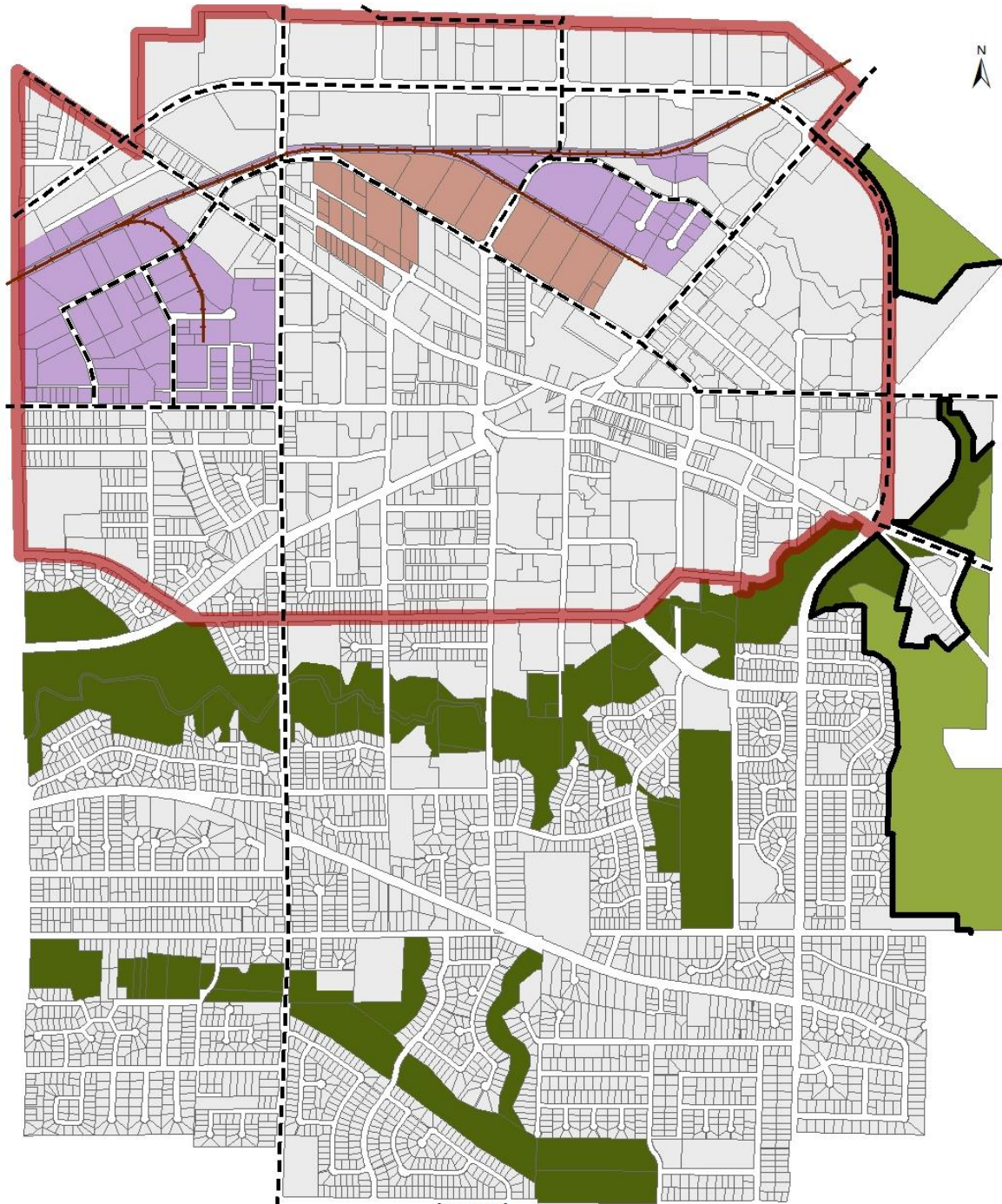











**CITY OF LANGLEY
OFFICIAL COMMUNITY PLAN BYLAW, 2005, NO. 2600
APPENDIX II - REGIONAL CONTEXT MAP**



Legend

- | | | | |
|---|---------------------------|---|----------------------------|
|  | Agricultural |  | Regional City Centre |
|  | Mixed Employment |  | Urban Containment Boundary |
|  | Industrial |  | Truck Routes |
|  | Conservation & Recreation |  | Railway |
|  | General Urban | | |

Truck Routes Amended by Bylaw No. 2953
March 21, 2016

1:18,000

Prepared by:
Development Services Department
May 7, 2013